



*Things  
To do in*  
**ZANZIBAR**



[www.untamedsafaris.co.tz](http://www.untamedsafaris.co.tz)



*Untamed East Africa Safaris Limited stands as a testament to Alexander's unwavering commitment to excellence and his deep-rooted love for Tanzania's wildlife and landscapes. Through meticulous attention to detail and a personalized approach. Our team ensure that each safari and excursion is tailored to exceed the expectations of discerning travelers. From the vast plains of the Serengeti to the breathtaking heights of Mount Kilimanjaro, every journey with Untamed East Africa Safaris is a testament and dedication to delivering unforgettable adventures.*

# 1 DAY TRIP MIKUMI *By Charter Flight*

Mikumi National Park by charter flight has become one of the best destinations in Zanzibar for travellers who don't have time and budget for the long Safari to Serengeti and Ngorongoro. People call it "Serengeti of the Southern Tanzania" because of the large concentration of wildlife like in Serengeti except Rhinoceros.



## ITINERARY

Early morning pick up from your hotel (pick up time will depend on your hotel location) and transfer to Amri Abeid Aman Karume International Airport (Zanzibar Airport).

07:30am flight from Zanzibar Airport

08:30am, arrival in Mikumi National Park

09:00am, start of game drive

13:00pm, Bush lunch break

13:45pm, continuation of the second session

15:30 – 16:00pm, flight back to Zanzibar and transfer to your hotel.

# BAGAMOYO TOUR (*"Bwaga - Moyo"*)



Bagamoyo is a coastal town which was founded at the end of the 18th century, though it is an extension of a much older (8th century) Swahili settlement, Kaole.

It was chosen as the capital of German East Africa by the German colonial administration and it became one of the most important trading ports for the Germans along the East African coast along the west of the Indian Ocean in the late 19th and early 20th century.

The original settlement, Kaole, was founded c. 800 CE, and grew into an important trading town by the 13th century. The Kaole Ruins contain the remnants of two mosques and 30 tombs, dated back to the 13th century.

Until the 18th century, Bagamoyo, the settlement 5 kilometres (3 mi) north of Kaole, was a small trading center where most of the population were fishermen and farmers. Their main trading goods were fish, salt and gum, among others.

## BAGAMOYO TOUR (*"Bwaga – Moyo"*)

Around the 17th century this area began growing in prosperity and by the 18th century it was an important stop in the caravan and slave trade, acquiring the name Bagamoyo. It became the most important trading Centerport of the east central coast of Africa in the late 19th century.

In the late 18th century, Muslim families settled in Bagamoyo, all of which were relatives of Shamvi la Magimba in Oman. They made their living by enforcing taxes on the native population and by trading in salt, gathered from the Nunge coast north of Bagamoyo.

In the first half of the 19th century, Bagamoyo became a trading port for ivory and slave, with traders coming from the African interior – places as far as Morogoro, Lake Tanganyika and Usambara- on their way to Zanzibar.

This explains the meaning of the word Bagamoyo ("Bwaga-Moyo") which means "Lay down your Heart" in Swahili. It is disputed whether this refers to the slave trade which passed through the town (i.e. "give up all hope") or to the porters who rested in Bagamoyo after carrying 16-kilogram (35 lb) cargoes on their shoulders from the Great Lakes region (i.e. "take the load off and rest").

There is considerable debate regarding the extent of the slave trade as a major export in Bagamoyo, with archival analysis suggesting that ivory was the primary export over slaves, and that many of the caravan porters on the ivory route were free wage laborers as opposed to slaves.

## BAGAMOYO TOUR (*"Bwaga – Moyo"*)

However, the history of the slave trade features prominently in the shared culture of its residents and organizations such as UNESCO emphasize its importance as a cultural heritage site memorializing the slave trade in East Africa.

The slave trade in East Africa was officially prohibited in the year 1873, but continued surreptitiously to the end of the 19th century. In 1868, Bagamoyo local rulers, known as majumbe, presented the Catholic "Fathers of the Holy Ghost" with land for a mission north of the town, the first mission in East Africa. This caused resistance by the native Zaramo people which was mediated by representatives of Sultan Majid and, after 1870, by Sultan Barghash. Originally the mission was intended to house children who were rescued from slavery, but it soon expanded to a church, a school, and some workshops and farming projects.

But Bagamoyo was not only a trade centre for ivory and copra; it was also a starting point for renowned European explorers. From Bagamoyo they moved out to find the source of the River Nile and explored the African inner lakes. Some of these were Richard Francis Burton, John Hanning Speke, Henry Morton Stanley and James Augustus Grant.

Although often believed so, David Livingstone had never been to Bagamoyo in his lifetime. Only after his death he was laid out in the Old Church's tower (nowadays named Livingston Tower) to wait for the high tide to come in and ship his body to Zanzibar. Bagamoyo was the first capital of the colony while serving as the German headquarters of German East Africa (first under the auspices of the German East African Comp).

## BAGAMOYO TOUR (*"Bwaga – Moyo"*)

The German defenses of Bagamoyo included trenches along the shore, around the Arab and German forts, and on a hill just south of the town. German artillery included at least two small field guns on the shore, plus one of the 105 mm naval guns that had been salvaged from the cruiser SMS Königsberg, and installed in an emplacement on the hill with 100 rounds of ammunition.

Königsberg's gun engaged the monitors Severn and Mersey, which were some distance out to sea, but it could not be lowered enough to engage vessels nearer the shore. Three smaller Royal Navy vessels, including the armed tugboat HMS Helmuth, got within 500 metres of the German gun and opened fire on it with their 3-pounder guns. A British machine gun section then attacked the hill, eventually forcing the German artillerymen to abandon their gun and retreat. This was the first of Königsberg's guns to be captured by British forces.

Many civilians, whatever their religion, took refuge in the church at the Catholic mission. One British 12-inch shell hit the church, damaging the baptistery, and the two priests in charge of the mission moved the civilians to the Mission House. By the evening, German forces were retreating from their trenches. Royal Marines, supported by Zanzibar Rifles, captured the German Governor's house. The remainder of the town fell to British forces thereafter.

British forces lost one Royal Marine officer and ten men. German forces lost two officers and ten men, and another 19 were captured by the British.

## BAGAMOYO TOUR (*"Bwaga - Moyo"*)

### **2006–present**

Bagamoyo is a center for dhow sailboat building. The Department of Antiquities in Tanzania is working to maintain the ruins of the colonial era in and around Bagamoyo and to revitalize the town. In 2006, the department applied for World Heritage Site status, in the cultural category. The Bagamoyo College of Arts (*"Chuo cha Sanaa"*) has been an internationally famous arts college in Tanzania, teaching traditional Tanzanian painting, sculpture, drama, dancing, and drumming. In 2007 based on the college, the Bagamoyo Arts and Cultural Institute (TaSUBa) was established.

Its history and proximity to Dar es Salaam has led Bagamoyo to be more diverse than some other areas of the country. Bagamoyo is home to many ethnic groups, including the Wakwere, Wazaramo, Wazigua, Maasai, and Waswahili. Although Swahili culture dominates, many different cultures coexist in Bagamoyo, including people of Arab descent.





# BAGAMOYO TOUR (*"Bwaga - Moyo"*)



An aerial photograph of a tropical island. The island is covered in dense green vegetation and has a small sandy beach. The water is a vibrant turquoise color, and the sky is filled with dramatic, golden-hued clouds. The text 'BAWE' is centered in a teal circle, and 'Island' is written in a white script font below it. A stylized arrow graphic is located in the lower center of the image.

BAWE

*Island*



# BAWE *Island*



This small tropical paradise, steeped in history, offers complete isolation and privacy for those seeking an exclusive retreat. Its significance dates back to 1870 when the Island anchored the first telegraph cables connecting Zanzibar to Aden, South Africa, and Seychelles.

Bawe Island is accessible by a 30-minutes boat from Stone Town. It privately owned but provides extra ordinary snorkeling and swimming adventure.

The Island has vibrant underwater world. You will be able to swim with among schools of fish and witness colourful starfish and Sea Lions.

Bawe is the second in the area after Chumbe Island with abundant marine life and magnificent coral reefs.



CHEETAH'S



Reek



# CHEETAH'S *Rock*

Founded in 2014, Cheetah's Rock started as a small rescue center for wild animals and has grown ever since. Now they take care of animals as large as Aslan the white lion (300kg!), as small as bush babies and anything in between! We are working tirelessly to give our animals a loving home as well as the perspective of a later release into the wild whenever this is possible.



Their mission is rescue as many wild animals as possible and provide them with the good health, freedom and happiness they truly deserve whilst contributing to the conservation of endangered species.

An aerial photograph of Chumbe Island, showing a tall white lighthouse on a hill of dense green forest. The island is surrounded by clear turquoise water, with a small boat visible in a cove. In the foreground, there are traditional thatched-roof buildings and a rocky peninsula. The text 'CHUMBE' is overlaid in a semi-transparent circle, and 'Island CORAL PARK' is written below it. A stylized arrow graphic is at the bottom.

CHUMBE

*Island*  
CORAL PARK



# CHUMBE ISLAND *("Coral Park")*

The Island has two historic buildings, a small Swahili mosque and the lighthouse, both built around the beginning of the 20th century. In 1992 the fringing reef west of Chumbe Island was officially closed to fishing, boating, and diving. In 1994, the Island and its surrounding waters were declared the Chumbe Island Coral Park, which contains the Chumbe Reef Sanctuary and the Closed Forest Reserve. The park is run by the nonprofit private organization Chumbe Island Coral Park, Ltd. (CHICOP), which conducts marine research and small amounts of eco-tourism on the Island.

Chumbe Island Coral Park Ltd (CHICOP) is a private nature reserve that was developed from 1991 for the conservation and sustainable management of uninhabited Chumbe Island off Zanzibar, one of the last pristine coral Islands in the region. The park includes a fully protected coral reef sanctuary and forest reserve that harbour extremely rare and endangered animals, a Visitor and Education centre, a small eco-lodge, nature trails and historical ruins. All buildings and operations are based on state-of-the-art eco-technology aiming at zero impact on the environment (rainwater catchment, photovoltaic energy and solar water heating, composting toilets, vegetative greywater filtration etc.).

The company objectives are non-commercial, while operations follow commercial principles. The overall aim of CHICOP is to create a model of financially and ecologically sustainable Park management, where ecotourism supports conservation, research and comprehensive Environmental Education programs for local schools and other benefits for local people.

# CHUMBE ISLAND *Island*







DAR ES SALAAM  
CITY  
*Tour*



# DAR ES SALAAM *City Tour*



Lively and colorful markets of Dar es Salaam city including Kariakoo. Dar-es-Salaam is Tanzania's largest & richest city, a historic port town. Discover Tanzania's largest and richest city on this in-depth half-day tour

In-depth and comprehensive tour of Dar-es-Salaam with an expert guide. Rich Swahili culture from a blend of Arab & Bantu influences of Dar es Salaam city.

Dar-es-Salaam City Tour Half Day Excursion explores Dar-es-Salaam – located on the Indian Ocean coast, Tanzania's largest city and logistics hub. It is affectionately known as 'Dar' but it is not the capital of the country – which title belongs to Dodoma. Dar-es-Salaam is primarily a port city in southern Tanzania, located on a huge natural harbor.

"Dar-es-Salaam" means "haven of peace", but you'll find with almost 3 million people calling the city home, it's not exactly tranquil.

Visitors to Dar-es-Salaam are usually en- route to Tanzania's fantastic southern national parks including the Selous and Ruaha, or catching a ferry to the exotic Zanzibar archipelago.

## ITINERARY (*"Dar es salaam City Tour"*)

We meet and greet you at your hotel at 8:30, pier or at your residence then drive you to the city centre where our half day Dar-es-Salaam city tour begins.

The tour starts from the Botanical Garden. The gardens were established by the Germans in 1906. After World War One, the British maintained the garden. Today the Botanical Gardens feature a wonderful selection of indigenous plants, including purple bougainvillea, blue jacaranda, scarlet flame trees and red hibiscus as well as the coco-de-mer palm tree, native to Seychelles.

Then drive to National Museum, close to the State house. In the museum you will find Dr. Leakey's findings from Olduvai Gorge including the skull of Nutcracker man (*Zinjanthropus bosei*) and other human fossils are displayed. The Museum has many items that were used in the olden days by various tribes in Tanzania including collection of tribal ornaments, head – dresses, witch-craft paraphernalia and traditional musical instruments collected from various regions in Tanzania.

Visit the famous Kivukoni Fish Market. This is the busiest fish market in Dar-es-Salaam where most fishermen come after their fishing expedition to sell their catch in wholesale. You will see red snapper, lobster, prawns, squid, barracuda and shellfish fresh from the Indian Ocean. You can buy corrie shells that are found along the Tanzania Indian ocean coastline.

## ITINERARY (*"Dar es salaam City Tour"*)

Next visit is Nyumba ya Sanaa (in Swahili, "House of Art"), also known as the Mwalimu Nyerere Cultural Centre or Julius Nyerere Cultural Centre, is a cultural centre, art workshop and shop established to promote local art and craftsmanship which are mostly made by women and disabled. We drive to the Slipway Waterfront, northward on a magnificent Msasani Peninsula Bay. It offers interesting mix of leisure, entertainment, shops, restaurants with different tastes and craft markets. Here you can have a chance to buy woodcarving, local garment, ornaments and many other items displayed in the market stalls and in shops.

At 13:00, we head to Makumbusho Village. The Makumbusho Village Museum displays Tanzanian traditional homes, representing 18 ethnic tribes.

You will be taken on a tour through the homes, which include furnished huts, meeting places and cattle pens, and can view artists and craftsmen weaving, carving and painting. You also get to visit Mwenge Art Gallery located along old Bagamoyo road at Mwenge suburban close to Mlimani City Shopping Center. This is the area where local people sell their art crafts. The gallery offers a wide selection of beautiful pottery, paintings, jewelry, and carvings.

Drive to the very colorful Kariakoo Market with exotic fresh produce and local textiles in the center via University of Dar es-Salaam. The University of Dar es Salaam is well-known as Mlimani short visit to the market before driving to Mnazi Mmoja Park.

Beautiful Park near the city centre with a symbolic Uhuru Torch Monument, built to celebrate the country's Independence in 1961.

A Red Colobus monkey is the central focus, perched in a lush green forest. The monkey has a black face with large, light-colored eyes and a prominent, shaggy mane of grey and white hair around its head. Its body is covered in reddish-brown fur, and its tail is long and grey. A large, semi-transparent green circle is overlaid on the center of the image, containing the text. The background is filled with various green leaves and tree trunks, creating a dense, natural setting.

JOZANI/CHWAKA

*National  
Park*



# JOZANI/CHWAKA *National Park*

Spread out over roughly 19 square miles (50 square kilometers), this National Park is a popular spot for a full- or half-day visit, both because of its adorable mammals and its wide variety of birds, some of which are endemic to Zanzibar. While it's easy to spend a whole day here, many tours to the park also include visits to other Island destinations, including spice plantations and Paje Beach, just East of the park.

This is the only National Park in Zanzibar.

The best time to visit the park, and Zanzibar in general, is during the dry season, which runs from June through September and December to March. The park opens fairly early in the morning, and visiting first thing in the day is a good idea if you want to avoid both crowds and the heat of the day.

Jozani is a home to a rare species of Monkey indigenous to Zanzibar only – Zanzibar Red Colobus Monkey, Blue Monkeys and other small animals including Duikers and birds.



*Visit also the  
Mangrove Forest  
during the hike.*

A person is seen climbing a large, textured rock formation in a cave. The rock is covered in green and brown mineral deposits. In the background, a glowing blue pool of water is visible, surrounded by dark, rocky walls. The scene is dimly lit, with the primary light source being the blue glow of the water.

KUZA

*Cave*



## KUZA *Cave*

Kuza Cave in Jambiani, East Coast Zanzibar offers a unique experience for adventurous nature-lovers, snorkelers, divers and people interested in Swahili Culture. The cave is a 50 metre round sink hole in the middle of a small jungle in Jambiani, East Coast Zanzibar. Cross a small bridge and walk down a few stairs to enter an underground oasis. The circular shape of the cave is a result of over 250,000 years of rainwater eroding the limestone. A large natural rock sculpture in the shape of an elephant is used by locals as an alter to make offerings to the spirits who live in the cave and request their support.

The cave is accessible by a few stairs and wooden decking so people with a general fitness level can enjoy this hidden wonder tucked away in the tropical jungle of Jambiani. At the base of the cave there is a crystal clear pool made from seepage from the underground water table and subterranean rivers. The fresh (sweet) water is cold but refreshing!

Dozens of Red Colobus, Velvet and Skye's Monkeys visit the cave every few days. There are excellent photo opportunities for those who have the patience for cave photography!






A woman with long dark hair, wearing a black bikini, stands in the shallow, turquoise water of a cave. She is looking towards the left. The cave walls are dark and rugged, with numerous long, thin roots hanging down from the ceiling. The water is clear and reflects the surrounding environment. The overall scene is serene and natural.

MAALUM

*Cave*



# MAALUM *Cave*

Maalum, is a unique natural swimming pool in Paje, Zanzibar. The word Maalum means Special in Swahili language. A special place to reconnect with nature, explore the underground life, relax and enjoy the peace.

This an underground water cave in Paje.

Though privately owned but gives the best relaxing moments.





MAFIA

*Island*



# MAFIA *Island*

Mafia Island is mentioned at least as early as the 8th century. The Island once played a major role in ancient trade between the people of East Asia and East Africa. It was a regular stop for Arab boats. On the tiny Island of Chole Mjini, just offshore in Chole Bay, once stood a settlement that constituted one of the most important towns controlling trade from the silver mines of Eastern Zimbabwe, which reached the town via the old ports of Kilwa and Michangani.

In the mid-1820s, the town of Kua on Juani Island was attacked by Sakalava cannibals arriving from Madagascar with 80 canoes, who ate many of the locals and took the rest into slavery. A 3D documentation of the Kua Ruins on Juani Island was carried out in 2018 by the Zamani Project.

Under a treaty of 1890, Germany took control of Mafia and constructed the buildings still evident on Chole. Germany paid Sultan Sayyid Ali bin Said al-Said of Zanzibar for both the Island and part of the mainland coast.

On January 12, 1915, Mafia was taken by British troops as a base for the air and sea assault on the light cruiser Königsberg. The name "Mafia" derives from the Arabic morfiyeh, meaning "group" or "archipelago", or from the Swahili mahali pa afya, meaning "a healthy dwelling-place".

In 1995, Mafia Island had financial help from the WWF to make a natural marine wildlife centre which led to establishment of the first Marine Park in Tanzania.

Under the current EU-WWF Fisheries Co-management Project, the organization aims at building effective long-term fisheries co-management through establishment of 10 Beach Management Units and to continue supporting Village Community Banks (VICOBA) in the Island to generate optimal, sustainable and equitable livelihood benefits, and which provide a source of lesson-learning for other coastal communities. The WWF Mafia office is under three technical staff - Paul Kugopya (Mafia Fisheries Co-management Officer), Marko Gideon (EU-WWF Fisheries Co-management Project Communication/Awareness Officer) and Renatus Rwamugira (Project Accountant for Mafia).

Tanzania's first multi-user marine park at Mafia Island was established in 1995 following management recommendations and data from surveys conducted by the Society for Environmental Exploration.

In August 2016, a diver, Alan Sutton, from Sea unseen, who had originally been looking for the remains of an old fort rumored to have been washed away to sea, instead came across the remains of a wall stretching almost 4 km off Mafia Island. The discovery was detailed in a blog post by Sutton, with images showing remnants of the wall.

The Island's Mafia Airport can be reached from Dar es Salaam/Zanzibar by flights operated by Auric Air, Tropical Air and Coastal Aviation.

Boats depart depending on the presence of the boat from the village of Nyamisati on the mainland to Kilindoni on Mafia Island. As of 2021 the departure from Nyamisati is 16:00 p.m. with a roll

call between 15:00-16:00 p.m. The journey takes approximately 4.5 hours. Tickets are purchased beforehand in Nyamisati. Mafia is the best place to see and swim with White Shark whale (October to April).

**Snorkeling** is also part of our activities at Mafia Island.



A photograph of two people exploring an ancient stone structure. On the left, an older man wearing a white short-sleeved shirt, light blue trousers, and a white cap is touching a large, dark, textured stone wall. On the right, a woman with a large blue and purple backpack is walking away from the camera through a narrow passage between stone walls. The background shows a green field and trees. The text 'MANGAPWANI' is overlaid in orange, and 'Slave Chambers' is in white script. A white arrow graphic points right at the bottom center.

MANGAPWANI

*Slave Chambers*



# MANGAPWANI

## Slave Chambers

*Mangapwani slaves chamber, Slaves Root and Cave, this experience very nature and attractive for the tourists.*

They will have good time to see and learn plenty of histories, there is hidden caved rocks steps for the slaves to pass through along with slaves masters, the real deep dug no escape underground dungeon for the slaves to be kept, customers also will get the history of largest cave around Zanzibar, how it was founded and also that has been used for hiding slaves as well. Mangapwani is a place which carry huge history of Zanzibar that customers can see and learn history of tunnel and big tower made by British for battling with German, during the First World War.





A photograph of a Masai village scene. In the foreground, a woman in a red and black checkered shuka is seen from the back, looking towards a group of people. To the left, a man in a red shuka and multiple necklaces stands with a wooden staff. In the center, a woman in a dark shuka and pink shoes holds a large, circular, beaded object. To the right, another woman in a red shuka and necklaces stands near a wooden structure. The background shows traditional wooden huts with thatched roofs and lush green foliage.

MASAI

*World*



# MASAI *World*

Maasai World is a new cultural hub centred in the magical spice Island of Zanzibar. We showcase in rich cultural heritage of Africa's most famous ethnic group, the Maasai people who rely on domestic animals for living.

The Maasai people are one of the most culturally distinctive tribes in Africa, easily recognizable of their brilliant red "Shukas" (blanket-like clothes) and careful bead jewelry.

This two hour visit to a Maasai village is a chance to interact with the Maasai and get a glimpse into their culture unique way of life and see first-hand some of their customs and practices.

You may get to experience the villagers singing and dancing and they will welcome you to join.





MASINGINI

*Forest*



# MASINGINI


## *Forest*

The Masingini Indigenous Forest is one of the key forests of Zanzibar, recognized for its rare trees and animals, including the Zanzibar red colobus monkey. Other species found in the forest include various trees and shrubs, unique to the island, that are used for their medicinal value.

The forest covers 556 hectares (1,374 acres) and serves as the main water catchment for Old Town Zanzibar and other surrounding communities. However, recently the forest has faced increased degradation due to encroachment and illegal cutting. As a result, a number of springs have dried up or become intermittent. Local communities are left with a decreased supply of fresh water.

To mitigate further destruction of the forest, forest management must be enforced, degraded parts of the forest must be rehabilitated, and local communities must learn about the need to sustainably manage the forest. Communities also need ways to protect themselves against water shortages.

The communities of Mwanyanya and Bububu have promised to manage the forest sustainably for at least 10 years. In return, Sea-Ecology is providing funding for water pumps and culverts, reforestation, and sustainable livelihood activities in the communities.





1 DAY UNTAMED  
SAFARIS MEMBE  
KAYAK

*Forest*



# 1 DAY UNTAMED SAFARIS MEMBE KAYAK *Club & Restaurant Partnership*

FOR

*Eco-friendly cruises around Fumba peninsula*

Untamed Safaris ([www.untamedsafaris.co.tz](http://www.untamedsafaris.co.tz)) and Membe Kayak Club & Restaurant share a passion for eco-friendly and culturally sensitive tourism. In our new partnership, we offer exclusive snorkeling excursions, kayak trips, and sunset cruises around the southern tip of Fumba peninsula in Zanzibar. The area is at the center of Menai Bai Conservation Area and offers a variety of small, pristine Islands and sandbanks which are a paradise for snorkeling and swimming in crystal-clear tropical waters.

Our excursions take care to leave a minimal ecological footprint while giving visitors an insight into the rich marine and insular biodiversity of the Conservation Area. Focusing on privacy and comfort, we eschew crowded beaches and strictly avoid littering or any activity that could degrade the natural environment.

## **The partners:**

Untamed East Africa Safaris Ltd...

Is a reputable tour company with offices in Arusha and Zanzibar Tanzania. Our main goal is to accelerate the world's Tourism into Environmental and Cultural Sustainability. We offer travelers from all over the world with customized tours to all National Parks and untamed places in East and Central Africa such as Mountain climbing, Beach Holidays, Safaris with both Ecological and Cultural values.

With our carefully selected team of Driver Guides, Guides who speak all major International languages located all over major attractions in East Africa, we want to connect globetrotters everywhere and create unique experiences that will become lifelong memories.

## 1 DAY UNTAMED SAFARIS MEMBE KAYAK *Club & Restaurant Partnership*

**Membe Kayak Club & Restaurant** ([www.membekayak.com](http://www.membekayak.com)) is situated on the south-western tip and on the main beach of Fumba peninsula. It enjoys an unrivalled view onto the Conservation Area and the Zanzibar Channel.

We carefully preserve our small patch of natural rainforest and regularly partner with the local BWEFUM School to clean the beach and the bush of the area and to promote environmental awareness. We support the biannual race of the Ngalawa (outrigger sailing boats), which is organized by the local fishing community, and we regularly host artists from the Dhow Countries Music Academy for our African music evenings.

“Membe” in Swahili refers to a wading bird indigenous to African, Asian and European shores; it is used invariably for the Curlew and the Whimbrel. We draw inspiration from this bird by incorporating locally sourced ingredients and adhering to regional culinary practices, while our cuisine reflects the wealth of African recipes and the cosmopolitan tradition of Indian Ocean. We strive to maintain a superior international standard in terms of both quality and nutritional balance.

We source fresh seafood directly from local fishermen and obtain fruits, vegetables, and spices from nearby markets, mainly supplied by Zanzibari farmers. Additionally, key ingredients like tamarind, pili-pili, lemon grass, and hibiscus are grown in our own garden. We have six sea kayaks with a Scandinavian design, offering an attractive compromise between stability, maneuverability, and speed. Experienced guides offer introduction for beginners and advice on places of interest as well as on navigational challenges for experienced paddlers.

## 1 DAY UNTAMED SAFARIS MEMBE KAYAK *Club & Restaurant Partnership*

The destinations and timing of our cruises:

The Menai Bai Conservation Area harbours a dozen, mostly uninhabited islands and several sandbanks, many of which are within a short distance from Membe Kayak Club & Restaurant. Several of them have been leased by the government to investors, but others are still accessible to the public. Some have sandy beaches, while others are mostly rocky with coral rag forest, but all are interesting for snorkeling, swimming, and bird watching.

Kayak trips from Membe Kayak Club & Restaurant usually go to the small Nguruwe islet, a few hundred meters away, which is a sanctuary for the bimorph egret and other seabirds. A slightly longer paddle trip goes to the small mangrove forest next to Fumba beach and to the south-east end of Fumba peninsula. Experienced kayakers can paddle to Kwale sandbank or to Sume, Miwi, Tele or Ukombe Island, depending on the orientation of the monsoon.

Our typical dhow cruises visit Kwale sandbank or, alternatively, Sume and Miwi or Tele and Ukombe Island, as well as one of the snorkeling areas of the extended reef system of southwestern Zanzibar. Departure varies according to the tides, and the excursion can alternatively be combined with either lunch after the excursion or dinner thereafter at Membe Kayak Club & Restaurant, depending on the time of departure. If departure is in the afternoon, the cruise can be extended to include the sundowner.

Sunset cruises are also organized separately, independently from the snorkeling excursion. Departure for these is at 4 pm from Membe Kayak Club & Restaurant and the cruise takes visitors around Nguruwe islet and to Kwale sandbank, with the possibility of a short dip in the clear ocean waters.



# 1 DAY UNTAMED SAFARIS MEMBE KAYAK *Club & Restaurant Partnership*

*Options for Untamed – Membe cruises:*

## **OPTION 1: KWALE SANDBANK, BLUE LAGOON, SNORKELING AND BIRD WATCHING (SAFARI BLUE).**

We will leave Membe Kayak Club & Restaurant in the morning or early afternoon, depending on the tide, with our traditional wooden dhow or fiberglass boat to Kwale sandbank for swimming at this beautiful sandy beach. Later we pay a short visit to the lagoon and then sail to the west side of Kwale Island for snorkeling. During the sailing, you can enjoy tropical fruits and drinks (fruit and drinks). After snorkeling in the reef, we sail back to Membe Kayak Club & Restaurant, passing on the way Nguruwe islet for bird observation. If the trip is in the afternoon, it can be extended for the sundowner. At Membe Kayak Club & Restaurant, you can take a shower and dress up for dinner or drinks.

## **OPTION 2: NGURUWE ISLET, SUME AND MIWI ISLAND WITH SNORKELING**

We will leave Membe Kayak Club & Restaurant in the morning or early afternoon, depending on the tide, with our traditional wooden dhow or fiberglass boat, sailing first to Nguruwe islet, then around the south-eastern tip of Fumba peninsula into Kiwani bay and to Sume Island, where we anchor for swimming and snorkeling. Then we proceed to the small beach at Miwi island for swimming and enjoy fruit and refreshments there (fruit and drinks), followed by the return trip to Membe Kayak Club & Restaurant. If the trip is in the afternoon, it can be extended for the sundowner.

# 1 DAY UNTAMED SAFARIS MEMBE KAYAK *Club & Restaurant Partnership*

## **OPTION 3: KAYAKING AND SNORKELING AT TELE OR UKOMBE ISLAND**

We will leave Membe Kayak Club & Restaurant in the morning or early afternoon, depending on the tide, with our traditional wooden dhow and sail to the rarely visited northern islands of Menai Bai Conservation Area, either Tele or Ukombe. We anchor there for snorkeling, swimming, and kayaking, as we take 2 kayaks with us on the boat. After refreshments (fruit and drinks), we return to Membe Kayak Club & Restaurant.

If the trip is in the afternoon, it can be extended for the sundowner.

## **OPTION 4: SUNSET CRUISE AND LIVE AFRICAN MUSIC**

We will sail on board our traditional wooden Dhow, starting mid-afternoon, past Nguruwe islet to Kwale sandbank for swimming and refreshments (fruit and drinks), before enjoying the sundowner during the return journey. Selected liquors can be purchased during the trip.

Back at Membe Kayak Club & Restaurant, you can enjoy a shower and dress up for dinner or drinks, accompanied by live African music.

## **OPTION 5: PUNGUME ISLAND.**

The Pungume Island tour is a testament to the unspoiled beauty of Zanzibar, where the wonders of the ocean, the charm of a sandbank, and the allure of mangroves combine to create an extraordinary experience.

## 1 DAY UNTAMED SAFARIS MEMBE KAYAK *Club + Restaurant Partnership*

### **SNORKELING**

Prepare to immerse yourself in the vibrant underwater world as we explore the coral reefs surrounding Pungume Island.

Snorkel alongside an array of colorful marine life.

Witness the incredible biodiversity that thrives in these pristine waters of Menai Bay.

### **PUNGUME SANDBANK**

After an invigorating snorkeling session, take the time to relax and unwind on the sandbank or the beautiful beach of Pungume Island itself. It's the perfect opportunity to soak in the tranquility of your surroundings and rejuvenate your spirit before indulging in a delicious lunch.

Enjoy a delicious seafood lunch on the beach.

### **MANGROVE**

As the tour continues, we'll make our way to a beautiful beach surrounded by mangrove trees, nestled in an almost untouched natural setting. Here, you may have the chance to encounter playful monkeys swinging from the branches.

### **SWIM WITH DOLPHINS AT PUNGUME**

For those seeking an extra touch of adventure, consider adding an optional dolphin swimming experience to your tour. Dive into the crystal-clear waters and swim alongside these magnificent creatures, marveling at their grace and playful nature. It's an once-in-a-lifetime opportunity to connect with these intelligent beings and create cherished memories.

# 1 DAY UNTAMED SAFARIS MEMBE KAYAK *Club & Restaurant Partnership*

## **INCLUDED SERVICES.**

- Taxi transfer from Stone Town or Fumba Town to the south end of Fumba peninsula and return (small additional cost if the departure is from the east or north side of Zanzibar)
- Boat trip in a traditional wooden dhow (if more than 5 people) or fiberglass boat
- Snorkeling equipment
- Fruit, water and 2 soft drinks or local beers per person
- Showers and sanitary rooms at Membe Kayak Club & Restaurant
- Short forest walk
- Kayaking with or without instruction
- Live African music at Membe Kayak Club & Restaurant (for the sundowner cruises, minimum of 10 people)

## *Additional services at the discretion and cost of the client:*

A la carte lunch or dinner at Membe Kayak Club & Restaurant  
Soft drinks, beer, wine, spirits and cocktails/mocktails at Membe Kayak Club & Restaurant

**Kayakers will sign a waiver of responsibility in case of an accident or injury**

An aerial photograph of Mnemba Island, showing a lush green forest bordering a white sandy beach. The turquoise water of the lagoon is visible, along with a coral reef extending into the deep blue ocean. A large, semi-transparent dark circle is centered over the island, containing the text 'MNEMBA' in orange and 'Island' in white script. In the bottom center, there are three light-colored chevron arrows pointing to the right.

MNEMBA

*Island*

# MNEMBA

## Island

Mnemba Island is the 4th largest Island that make Zanzibar Archipelago unlikely her sister Islands (Unguja, Pemba and Tumbatu), Mnemba is uninhabited but privately owned with a hotel on it.

It is probably the best (beautiful) Island in Zanzibar Archipelago. Mnemba located to the Northern East end of Unguja Island though privately owned it gives the best snorkeling, Diving, fishing and other watersport activities in Zanzibar.

*Also is the best place to swim with Dolphins.*





NAKUPENDA

*Sundbank*



# NAKUPENDA *Sundbank*

Nakupenda sandbank (30 minutes) by boat from Stone Town.

Nakupenda is a Swahili word that means "I love you". This is an ideal place near stone town where you can relax, swim, and snorkel. This excursion offers something for everyone. From relaxing on the white sands of the Pange Sandbank to snorkeling for tropical fish and enjoying a BBQ of Seafood Buffet - guests are in for a treat! We board the dhow and set sail towards Prison Island! There, guests will enjoy a guided tour of a prison built for "rebellious slaves", a visit with giant Aldabra tortoises (a species now considered vulnerable), and snorkeling with a guide to view the stunning array of coral and tropical fish that surround the island.

We then sail to the magnificent Pange Sandbank, a beautiful patch of white sand surrounded by turquoise waters. Guests can relax and take a moment under the shade of our ample tents or swim in the warm waters of the Indian Ocean. All these activities surely build an appetite! For lunch, guests can savor a delicious Seafood BBQ served with a cool, crisp beer and refreshing, soft beverages. After lunch, snorkel among the Clown fishes and Moorish Idols or simply take a walk around the sandbank to witness the birdlife. We will set sail back to town in late afternoon, and our guests will have one of their favorite days in Zanzibar





An aerial photograph of a tropical island with a sandy beach, turquoise water, and a small boat. A large dark circular overlay is centered on the image, containing the text 'PRISON Island'.

PRISON  
*Island*



# PRISON

## Island

Prison Island also known as Changuu Island is situated only 20minutes by boat from Stone Town. The Island was originally used as a Prison then later it was turned into a quarantine station for the British Army.

The Island was uninhabited until the 1860s when the first Sultan of Zanzibar, Majid bin Said, gave it to two Arabs who used it as a prison for rebellious slaves prior to shipping them abroad or selling them at the slave market in Zanzibar.

British First Minister, Lloyd Mathews in October 1891 purchased Changuu from Arab owners on behalf of the Zanzibar government with the intention of building a prison upon it.

The prison was to have housed violent and recidivist criminals from the part of the African mainland which was then under the jurisdiction of Zanzibar.

Despite the prison buildings being completed in 1894, causing the island to become known commonly as "Prison Island", the facility never housed prisoners.

The Island has sandy beaches and is covered in lush vegetation making it perfect habitat for Island and sea birds.

The surrounding sea offers some lovely snorkeling opportunities with beautiful coral formations. The Island is perfect for nature lovers.

***The Islands most famous inhabitants are the giant tortoises.***

These endangered animals are not native to Africa but to the Seychelles and Galapagos Islands. Originally the Prison Island tortoises were brought from Aldabra in the Seychelles to help increase the conservation efforts by starting a new breeding population. Tortoise populations started to decline many years ago when sailors used to collect them to carry on the ships as a fresh protein source as the tortoises could survive many weeks or months without food. These days the tortoise decline is due to habitat destruction and poaching. Tortoises fetch a high price on the black market to private collectors.

The visit to Prison Island can be combined with a snorkeling and relaxation to Pange sandbank also known as “Nakupenda Sandbank” with a lunch of mixed seafood barbeque.





PUNGUME

*Island*



# PUNGUME *Island*

The Pungume Island tour is a testament to the unspoiled beauty of Zanzibar, where the wonders of the ocean, the charm of a sandbank, and the allure of mangroves combine to create an extraordinary experience.

## SNORKELING.

Prepare to immerse yourself in the vibrant underwater world as we explore the coral reefs surrounding Pungume Island.

Snorkel alongside an array of colorful marine life.

Witness the incredible biodiversity that thrives in these pristine waters of Menai Bay.

## PUNGUME SANDBANK

After an invigorating snorkeling session, take the time to relax and unwind on the sandbank or the beautiful beach of Pungume Island itself. It's the perfect opportunity to soak in the tranquility of your surroundings and rejuvenate your spirit before indulging in a delicious lunch.

Enjoy a delicious seafood lunch on the beach.

## MANGROVE

As the tour continues, we'll make our way to a beautiful beach surrounded by mangrove trees, nestled in an almost untouched natural setting. Here, you may have the chance to encounter playful monkeys swinging from the branches.

## SWIM WITH DOLPHINS AT PUNGUME

For those seeking an extra touch of adventure, consider adding an optional dolphin swimming experience to your tour. Dive into the crystal-clear waters and swim alongside these magnificent creatures, marveling at their grace and playful nature. It's an once-in-a-lifetime opportunity to connect with these intelligent beings and create cherished memories.





QUAD RIDING

*In Zanzibar*



## QUAD RIDING

# *In Zanzibar*

Start your thrilling journey with the team in beautiful Zanzibar. Our guide customizes your expedition, making sure and feel safe and comfortable at all times. The adventure whizzes through lush farming, plantation areas, and under swaying palm trees on off-road trails around the island, under the instructions from our knowledgeable guide.

We go to two different local villages, where you can experience with your hands the reality here and spend time with children and local families, take a tour among fruit and spice trees, visit inside a mud house and we will provide you with a taste of tropical fruits and water. The second step is the 'fishermen's village' which consists of driving through a sandy path between the trees and coral houses and local market.

The last stop '*Waikiki Resort*' is where refreshments and cocktails are available, in front of the most beautiful sandbank of Zanzibar Island.





# RENTALS IN ZANZIBAR

*(Price per vessel 24hrs)*

VESSEL WITHOUT PETROL	PRICE PER VESSEL
BICYCLE	15\$
MOTO BIKE/SCOOTER	30\$
SALON CARS	50\$
ALPHARD (1 – 7 SEATER)	70\$
MINIBUS (1 – 12 SEATER)	100\$
COATER BUS (1 – 25 SEATER)	120\$
COACH BUS (1 – 50 SEATER)	250\$
SPEED BOAT (1 – 15 SEATER)	150\$
YATCH (1 – 25 SEATER)	1500\$
LUXURY YATCH (UPTO 30 PAX)	1800\$
TRADITIONAL DHOW (UPTO 30 PAX)	300\$





SAFARI

*Blue*



# SAFARI *Blue*

Safari blue as described by most of the travelers as one of the highlights of Zanzibar because of the nature of activities carried on. This excursion is carried on between Fumba village and Kwale Island, one of the 50 smallest Islands in Zanzibar Archipelago.

Normally the tour takes a full day but can be reduced or increased to meet clients' demand.

After breakfast we will pick you up at 09:00 am for the Safari Blue where we will drive to Fumba village where our sailing boat will be awaiting to take you to Kwale Island for BLUE WATER SAFARI. We will sail in a beautiful traditional wooden dhow, snorkel over the reefs of Menai Bay conservation area, feast on a Swahili influenced seafood buffet that include Fish on coconut source, Rice, French Fries, Calamari, Lobster, Prawns, tropical fruits etc. We will visit a Baobab tree believed to be more than 600years old then sail to the back of the island then go through to a place called blue lagoon where the place is full of natural diversity because it's surrounded by mangroves & coral rocks and the water is crystal clear and warm, the trip ends at 04:00 pm and we will drive to your hotel for dinner and overnight.



A coastal scene with a person carrying seaweed on their back, a yellow buoy in the water, and a dark circular text overlay.

# SEAWEED FARMING TOUR

*Mwani In  
Swahili Language).*



# SEAWEED FARMING TOUR

*(Mwani In Swahili Language).*

This local women's cooperative practices seaweed farming, nurturing the marine flora with a blend of traditional knowledge and a touch of modern-day sustainability practices and then transforming it into unique organic soaps, scrubs and essential oils.

The cooperative not only contributes to the local economy but also stands as a beacon of empowerment, demonstrating the significant strides women can make in fostering community-based sustainable ventures.

Visitors to Paje have the unique opportunity to witness this eco-friendly endeavor through guided tours of the seaweed farms. These tours offer an immersive experience into the daily lives of the seaweed farmers. The calm rhythm of the tides, coupled with the meticulous care showcased in the farming practices, makes for a truly enlightening experience.





STONE  
TOWN  
*Tour*



# STONE TOWN

## *Tour*

Stone town of Zanzibar also known as Mji Mkongwe (Swahili for 'old town'), is the old part of Zanzibar City, the main city of Zanzibar, in Tanzania.

The newer portion of the city is known as Ng'ambo, Swahili for 'the other side'. Stone Town is located on the western coast of Unguja, the main island of the Zanzibar Archipelago. Former capital of the Zanzibar Sultanate, and flourishing centre of the spice trade as well as the Indian Ocean slave trade in the 19th century, it retained its importance as the main city of Zanzibar during the period of the British protectorate.

Stone Town is a city of prominent historical and artistic importance in East Africa. Its architecture, mostly dating back to the 19th century, reflects the diverse influences underlying the Swahili culture, giving a unique mixture of Arab, Persian, Indian and European elements. For this reason, the town was designated as a UNESCO World Heritage Site in 2000.


The name "Stone Town" comes from the ubiquitous use of coral stone as the main construction material; this stone gives the town a characteristic, reddish warm color.

The best-known feature of Zanzibari houses are the finely decorated wooden doors, with rich carvings and bas-reliefs, sometimes with big brass studs of Indian tradition.

Two main types of doors can be distinguished: those of Indian style have rounded tops, while those in the Omani Arab style are rectangular. Carvings are often Islamic in content (for example, many consist of verses of the Qur'an), but other symbolism is occasionally used, e.g., Indian lotus flowers as emblems of prosperity.

## STONE TOWN *Tour*

Stone Town is punctuated with major historical buildings, several of which are found on the seafront; these include former palaces of the sultans, fortifications, churches, mosques, and other institutional buildings. There are so many things to see during the visit don't miss it.







**SUNSET**  
*Cruises*



# SUNSET *Cruises*

Witness a breathtaking sunset from an authentic dhow boat made by local craftsmen or in a Yatch.

Feel the warm breeze in your hair as you watch day turn into night. Enjoy live music from local artists and complimentary snacks onboard to complete your experience.

Our Sunset Cruise takes place on a traditional wooden dhow boat, which offers a unique and relaxing way to explore the coastline and watch the sunset.

Expect to see beautiful beaches, crystal-clear waters, and a variety of marine life. Your cruise will last for about two hours and is a great way to end a day of sightseeing or beach relaxation.





SWIMMING

*With  
Dolphins*



# SWIMMING

## *With Dolphins*

We are happy to launch the Zanzibar Dolphin tour. The boat captains are local specially trained to operate sustainably and respectfully towards the Dolphins.

Since we cannot guarantee that you meet the dolphins (no-one can), we make sure you enjoy your day by including a picnic open the invisible Island and snorkeling in the nearby coral reefs. Dolphin safari offers you the experience of a lifetime, a chance to see the Dolphins and even swim with them, if the environment allows.

The seashore of the fishing village Kizimkazi is the home of several pods of humpback and bottlenose dolphins. The Dolphins are officially protected by the 420 km<sup>2</sup> Menai Bay Conservation Area, which was set up in 1997 to stop the rapid depletion of fish stocks. Swimming with Dolphins can be done at Mnemba Island too as part of Menai ecosystem.



A scenic photograph of two riders on spotted horses walking along a sandy beach. The riders are wearing blue and white shirts and light-colored pants. The horses are white with dark spots. In the background, the turquoise ocean meets a clear blue sky with a few clouds. A small boat is visible in the distance. A large, semi-transparent grey circle is overlaid on the center of the image, containing the text.

SWIMMING

*With  
Horses*

# SWIMMING *With Horses*

Swimming with horses is an experience you will never forget; we do this bareback with natural halters. Swimming can be done by any level of rider including inexperienced however, you must be able to swim. Swimming with horses can only be done at high tide.

A couple of photos will be taken by our guides at the end of the swim, however no photo shoots are allowed that include prolonged poses. Clothes with long trails that go over the horses back, change of clothes or shots on the horse whilst out of the water are also not allowed. Swimming with Horses is 30 minutes only but we have another option of riding along the beach that takes 60 minutes and above.



A woman with blonde hair in a ponytail, wearing a red bikini, is swimming in a clear, greenish-blue lagoon. She is surrounded by several large sea turtles. The background shows a dense tropical forest with palm trees and other foliage. The scene is captured from a side profile, showing the woman's serene expression as she swims.

SWIMMING

*With  
Turtles*



# SWIMMING

## *With Turtles*

Swimming with Turtles is more than a swim but a support to endangered species of Turtles. Most of Aquariums are rescue centres for the injured Turtles caught in fishermen's net.

*They are treated and returned to nature after healing.*

You'll get a chance to swim with these beautiful creatures whereby the aquarium holds a variety of different Sea Turtles and other marine species, you will have an opportunity to feed and swim with them. The activity will take around 1-2hrs.





An underwater photograph of a coral reef. The water is a deep, vibrant blue. The coral is diverse in color and texture, ranging from light tan to dark purple. A large, semi-transparent dark blue circle is centered over the image, containing the text 'THE BLUE Zanzibar'.


THE BLUE  
*Zanzibar*



# THE BLUE *Zanzibar*

## ***Kuza Cave, Blue Lagoon, Starfish Tour***

Enjoy a complete full-day tour to get to know the breathtaking highlights of Zanzibar, experiencing the natural beauty of Zanzibar with all your senses. Save time and optimize a good value for money. Visit white powdery Zanzibar beaches in Paje, and feel the serenity on beautiful Paje beach! Swim and explore the amazing natural atmosphere of Kuza Cave Jambiani. Enjoy Snorkeling and explore the pristine coral reef at Blue Lagoon Atoll Zanzibar. Discover Starfish Beach, a quiet and relaxing Starfish spot great for both kids and adults. Visit The Rock Restaurant Zanzibar. One of the most iconic views of Zanzibar. We have exclusive surprise added values, free upgrades, and extras to make sure that this excursion is your special getaway in Zanzibar. Lunch at The Rock Restaurant is an extra supplement.





THE HIDDEN GEM  
*Of Zanzibar*



# THE HIDDEN GEM

## *Of Zanzibar*

### **Dolphin Tour, Ngonga Cave, Monkeys, Paje Beach, The Rock**

Explore the best of Zanzibar on this full day excursion package. Save time and optimize a good value for money. Embark on a scenic journey to find bottlenose dolphins on this 03 - hour dolphin-watching cruise in Mnemba Island.

Visit magical Ngonga Cave at Muyuni Village Zanzibar!

Visit Jozani Forest where you will interact in close proximity with our beautiful and friendly Red Colobus Monkeys. Visit majestic Zanzibar beaches in Paje, feel the serenity on beautiful Paje beach!

Visit The Rock Restaurant Zanzibar! One of the most iconic views of Zanzibar! We have exclusive surprise added values, free upgrades, and extras to make sure that this excursion is your special getaway in Zanzibar. Lunch at The Rock Restaurant is extra supplement.





# THE MAGICAL

# *Zanzibar*



# THE MAGICAL *Zanzibar*

## **Dolphin Tour, Ngonga Cave, Kuza Cave, Blue Lagoon, The Rock.**

This is one of the best excursions in Zanzibar for those who will really like to visit untamed places in Zanzibar.

Immerse yourself in the magic of Zanzibar attractions and experience a breathtaking highlights of stunning Zanzibar. Save time and optimize a good value for money. Experience the magic of Swimming with Dolphins during this memorable 03 Hours trip from Kizimkazi Beach.

Visit magical Ngonga Cave at Muyuni Village Zanzibar! Explore amazing natural atmosphere of Kuza cave Jambiani! Enjoy Snorkeling and explore pristine coral reef at Blue Lagoon Atoll Zanzibar!

Visit The Rock Restaurant Zanzibar! One of the most iconic views of Zanzibar! We have exclusive surprise added values, free upgrades, and extras to make sure that this excursion is your special getaway in Zanzibar. Lunch at The Rock Restaurant is extra supplement.





TUMBATU  
*Island*



# TUMBATU

## *Israel*

Tumbatu Island is a dagger wedge shaped, and the third largest island, 14sq km located North West of Unguja Island together making up Zanzibar, part of Tanzania in east Africa. It is about 30 minutes by boat from Mkokotoni and 1 hour from Nungwi. There are two common villages, Jongowe and Kichangani, and both have an estimated 20,000 number of people living in and are surrounded by reef rocks and corals that make them somewhat isolated from the rest of Zanzibar, even though its southern shore is only two kilometers (1.2 miles) from Mkokotoni on Unguja. Tumbatus are famed for their pride and safe guarding the Swahili traditions of which they strictly conserve. Historically, those who belong to the Shiraz ethnic group claim to descent from Persian royalty which reputedly arrived in the ninth century, and there are important ruins at Makutani in the south-east of the island which were once one of Zanzibar's main settlements.

While exploring the beauty of this island you will have the opportunity to visit and discover traditional and cultural activities of these people, such as Voodoo, a local horoscope search that peoples use on their problem solving, business, to bring them good luck, diseases and other superstitions. Tools used on this search is a smooth piece of wood with sands and little sharp pointed stick. After this, you will have a chance to visit the Baobab trees about 900 year of age. Take a short break before sailing back to your hotel for overnight.

Tumbatu Island is also the center of dhow building activities in Zanzibar. A great place to explore the huge and old baobab trees about 900 year of age. You'll get the opportunity to visit and discover tradition and cultural activities

Diving & Snorkeling

Visiting Shirazi built - the first stone building in the entire region in



# TUMBATU

## *Israel*

Diving & Snorkeling

Visiting Shirazi built - the first stone building in the entire region in the 11th century



A dhow with a large white sail is sailing on the ocean. The sky is blue with some clouds. In the foreground, a smaller boat with a person is visible. The text is overlaid on a dark circular background.

7DAYS/6NIGHTS  
ZANZIBAR

*Honeymoon Package*



# 7DAYS/6NIGHTS ZANZIBAR

## *Honey Package*

Special Zanzibar honeymoon trip that you and your spouse would reminisce for the rest of your married life. This honeymoon beach holiday combines a relaxed pace of sight-seeing, forest and cultural visit. You will experience Zanzibar's bustling market, wind through Jozani forest to awaken your love for nature, walk through Kizimbani Village for the popular Spice Tour, and have the option to engage in various water sports activities. Most importantly, we have selected luxury accommodation with the best-rated customer service to ensure that you get that well-deserved romantic getaway.

### **DAY1: ARRIVAL IN ZANZIBAR.**

We will pick you up from Zanzibar Airport and transfer to your hotel for dinner and overnight.

### **DAY2: PRISON ISLAND AND NAKUPENDA SANDBANK.**

#### ***PRISON ISLAND.***

After breakfast (09:00am) we will depart for Prison Island and Nakupenda Sandbank. The tour starts with Prison Island (30minutes) from Stone Town.

Prison Island was formerly owned by Arab merchants and was privately used as a place of keeping rebellious slaves.

The prison was built in 1893 as a central prison for Zanzibar, hence the name "PRISON ISLAND". The Island is also a sanctuary of Gigantic Tortoises, Dik diks, Peacocks, Mangrove forest and holds a prison.

#### **NAKUPENDA SANDBANK**

Around 1:00 pm you will move to Nakupenda sandbank (30 minutes) by boat. Nakupenda is a Swahili word that means "I love you" this is an ideal place near stone town where you can relax, swim, and snorkel. At 2:00pm you will enjoy your seafood Barbeque, soft drinks, tropical fruits under the shade of built up umbrellas, and you will have to relax by swimming and snorkeling.

**7DAYS/6NIGHTS ZANZIBAR**  
*Honey Package*

**DAY3: JOZANI FOREST, THE ROCK RESTAURANT.**

After breakfast (10:00am) we will drive to Jozani forest for nature walk before going to The Rock Restaurant for lunch. Drive back to your hotel for dinner and overnight.

**DAY4: FREE DAY.**

Today is your free day to relax or down activity in Zanzibar. Dinner and overnight at your selected hotel

**DAY5: MEMBE ROMANTIC SUNSET DINNER.**

Today we will enjoy a romantic dinner with live music on one of the 50 small Islands that make Zanzibar Archipelago with live Zanzibari Music at Membe Restaurant ([www.membekayak.com](http://www.membekayak.com))if interested. Overnight at your selected hotel in Zanzibar.

**DAY6 AND 7, FREE DAYS TO RELAX**

NB:

*You have free choices of activities among the free days of your stay.*

**DAY7: AIRPORT/FERRY BACK HOME.**

At your own planned time we will pick you up from your hotel and transfer back to Airport/Ferry terminal for the flight back home.

A photograph of a village scene. In the foreground, a large, semi-transparent grey circle contains the text 'VILLAGE' in a bold, yellow, sans-serif font and 'Tour' in a white, cursive font. The background shows a dirt courtyard with several traditional huts made of mud and thatched roofs. A person is walking in the distance, and there are some wooden structures on the right. The sky is blue with some clouds.

# VILLAGE *Tour*



# VILLAGE

## Tour

Embark on an unforgettable journey to the northern tip of Zanzibar with a Nungwi Cultural Village Tour and Sunset Dhow Cruise. This immersive experience offers a unique blend of cultural exploration and serene relaxation, perfect for travelers seeking both adventure and tranquility.

Begin your adventure with a guided tour through the vibrant village of Nungwi, renowned for its traditional dhow sailboat building. Witness skilled craftsmen at work, using age-old techniques to create these iconic wooden boats. Visit local homes, schools, mosques, and markets to gain insight into the daily lives and rich traditions of the Zanzibari people.

Explore the Natural Aquarium, where you can observe sea turtles up close. Learn about ongoing conservation efforts to protect these endangered species in their natural habitat. After your cultural tour, unwind on one of Zanzibar's most stunning beaches.

With its crystal-clear turquoise waters and minimal tidal changes, Nungwi Beach is perfect for swimming and soaking up the sun. Conclude your day with a magical sunset cruise aboard a traditional dhow sailboat. Sail peacefully along the coast as you watch the sun set over the Indian Ocean, creating an unforgettable backdrop for your evening.





## We also offer Safaris to:

- > MIKUMI
- > SELOUS
- > RUAHA
- > SERENGETI
- > NGORONGORO CRATER
- > TARANGIRE
- > L. MANYARA
- > LAKE VICTORIA
- > MT. KILIMANJARO
- > UGANDA
- > KENYA
- > RWANDA

*Visit our website*

***[www.untamedsafaris.co.tz](http://www.untamedsafaris.co.tz)***

*or Contact us for more information  
and other or custom safaris*

# **Get in touch!**

## **ARUSHA OFFICE:**

UVCCM BUILDING KALOENI

ROOM NUMBER 45

+255655404067

[info@untamedsafaris.co.tz](mailto:info@untamedsafaris.co.tz)

[zanzibar@untamedsafaris.co.tz](mailto:zanzibar@untamedsafaris.co.tz)

[www.untamedsafaris.co.tz](http://www.untamedsafaris.co.tz)





SCAN ME TO GO  
TO OUR WEBSITE